GERMANY II
HORA·LÖSCHHORN
ALBUQUERQUE
NEW MEXICO
08
GORDON BENNETT

VAIO

Surface Analysis
Monday 6:00 AM
1
LONDON

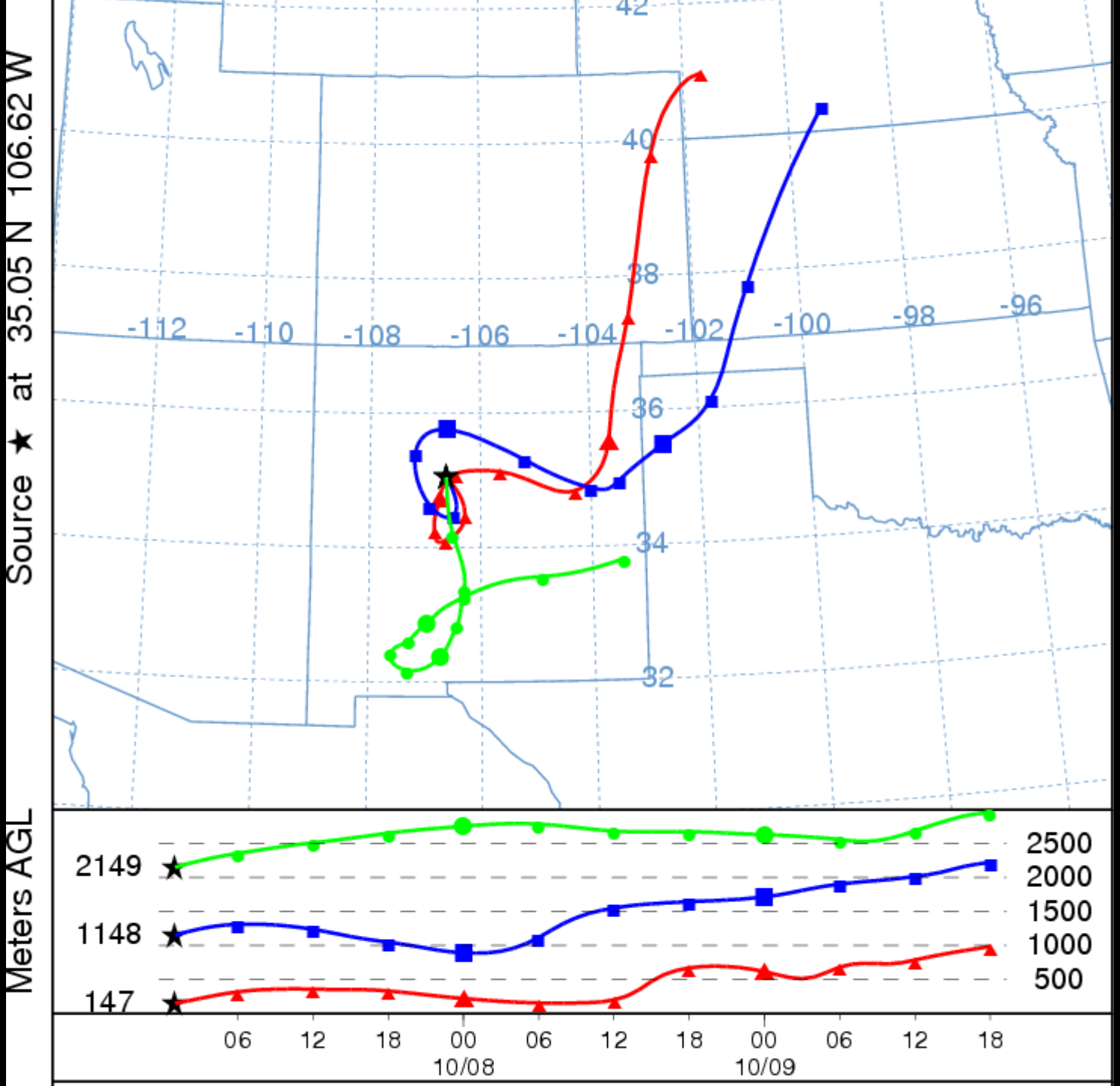
Source ★ at 35.05 N 106.62 W
42
40
38
36
34
32
-112
-110
-108
-106
-104
-102
-100
-98
-96
Meters AGL
2149
1148
147
2500
2000
1500
1000
500
06
12
18
00
06
12
18
00
06
12
18
10/08
10/09

OH-ENI
Mercedes
NI636S

OH-ENI
Mercedes-Benz

New Mexico
GUEST GUIDE
SAFETY DEPOSIT
BOXES

AJOIE

N35°30'
N35°18'
W107°18'
W107°06'
W106°54'
W106°42'
MAP
W106°30'
W106°18'
N35°06'
W106°06'
W105°54'
W105°42'
W105°30'
N34°54'
Image © 2008 DigitalGlobe
45 km
Image NMRGIS
Google
35°07'38.23" N 106°23'08.04" W
Sichthöhe 155.45 km

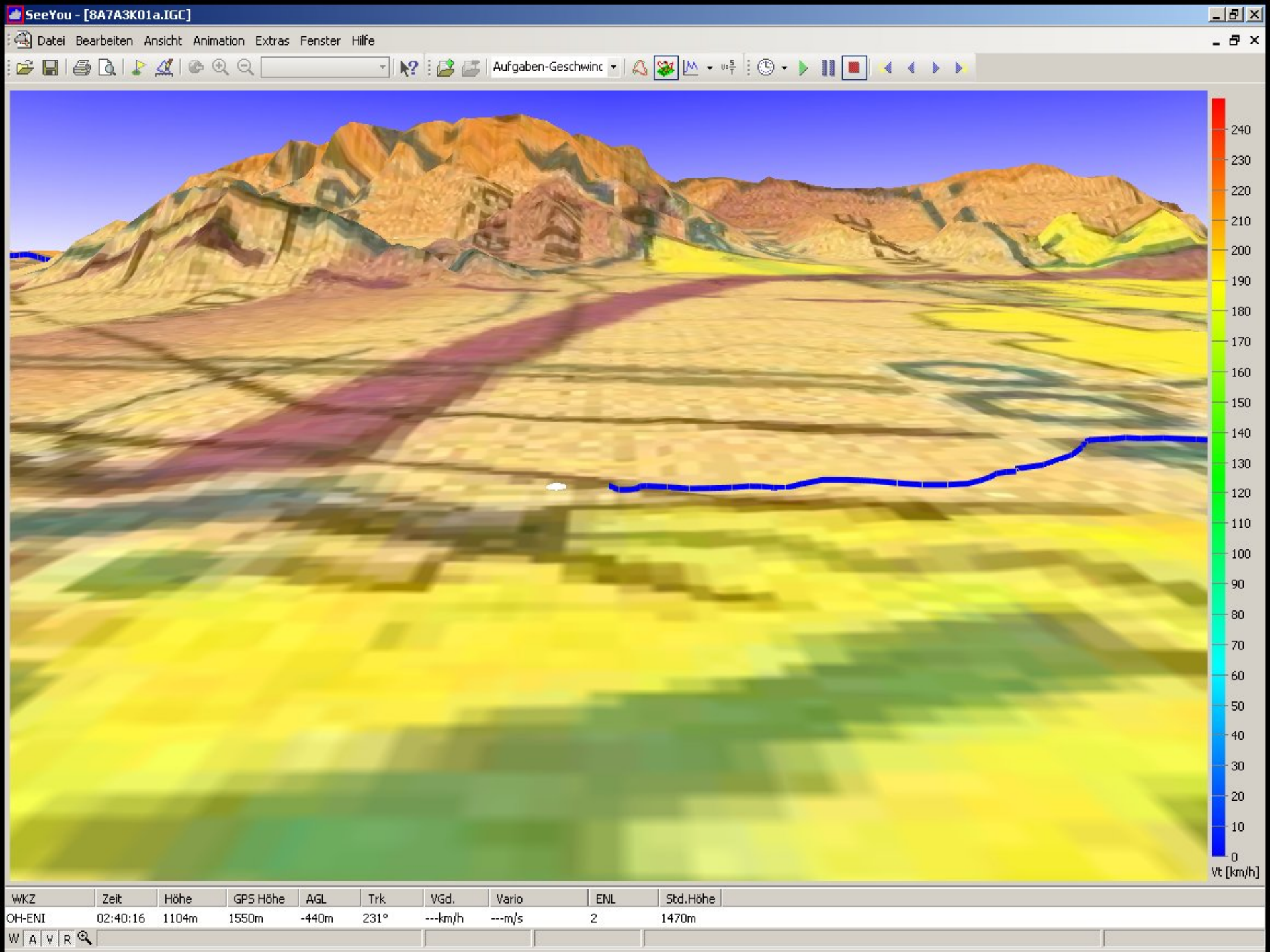
SeeYou - [8A7A3K01a.IGC]
Datei Bearbeiten Ansicht Animation Extras Fenster Hilfe
Aufgaben-Geschwinc
240
230
220
210
200
190
180
170
160
150
140
130
120
110
100
90
80
70
60
50
40
30
20
10
0
Vt [km/h]
WKZ Zeit Höhe GPS Höhe AGL Trk VGd. Vario ENL Std.Höhe
OH-ENI 02:40:16 1104m 1550m -440m 231° ---km/h ---m/s 2 1470m
W A V R

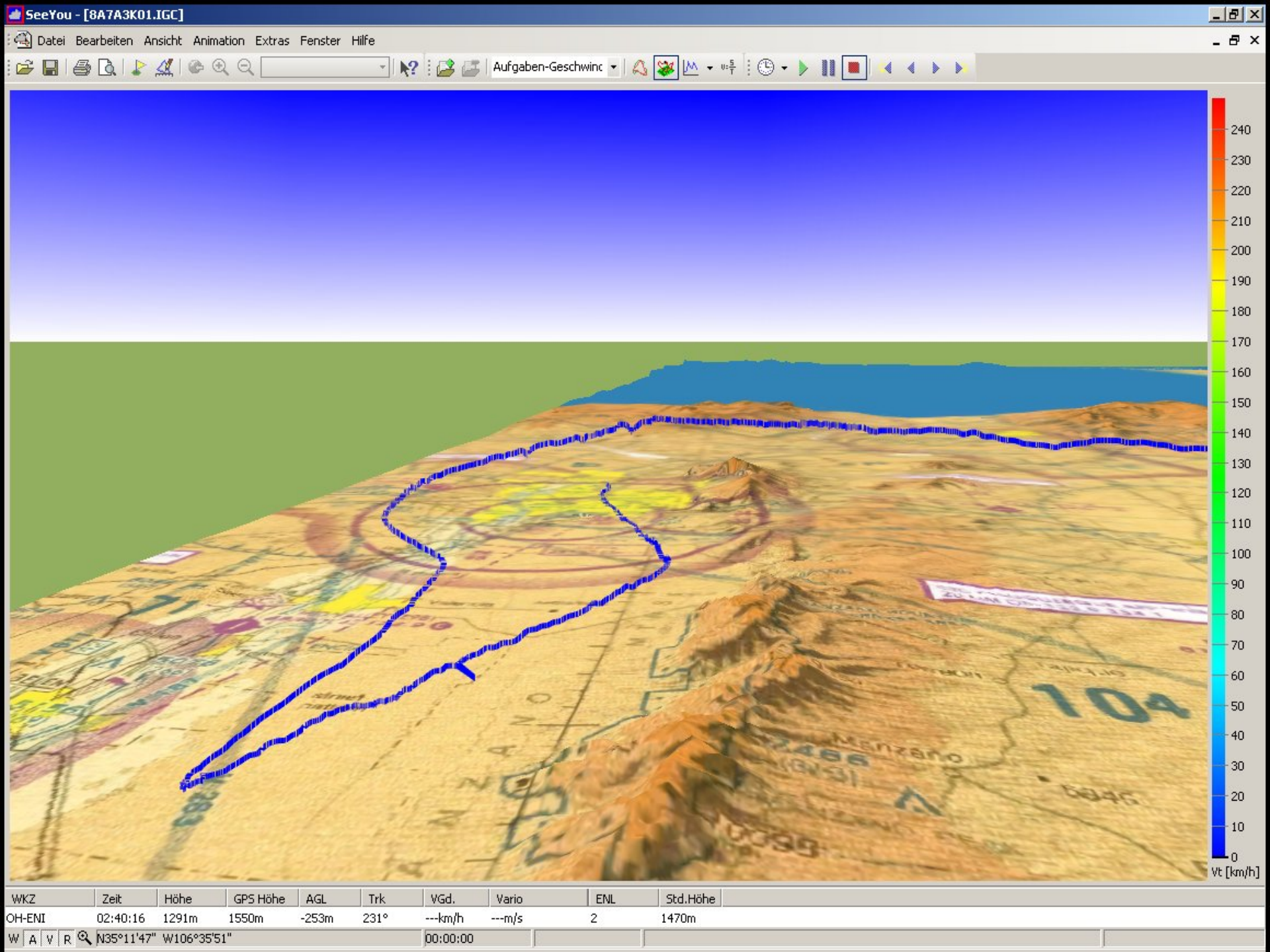
SeeYou - [8A7A3K01.IGC]
Datei Bearbeiten Ansicht Animation Extras Fenster Hilfe
Aufgaben-Geschwinc
240
230
220
210
200
190
180
170
160
150
140
130
120
110
100
90
80
70
60
50
40
30
20
10
0
Vt [km/h]
104
Menzano
WKZ Zeit Höhe GPS Höhe AGL Trk VGd. Vario ENL Std.Höhe
OH-ENI 02:40:16 1291m 1550m -253m 231° ---km/h ---m/s 2 1470m
W A V R N35°11'47" W106°35'51"
00:00:00

SeeYou - [8A7A3K01.IGC (Animation)]

Datei Bearbeiten Ansicht Animation Extras Fenster Hilfe

Aufgaben-Geschwinc

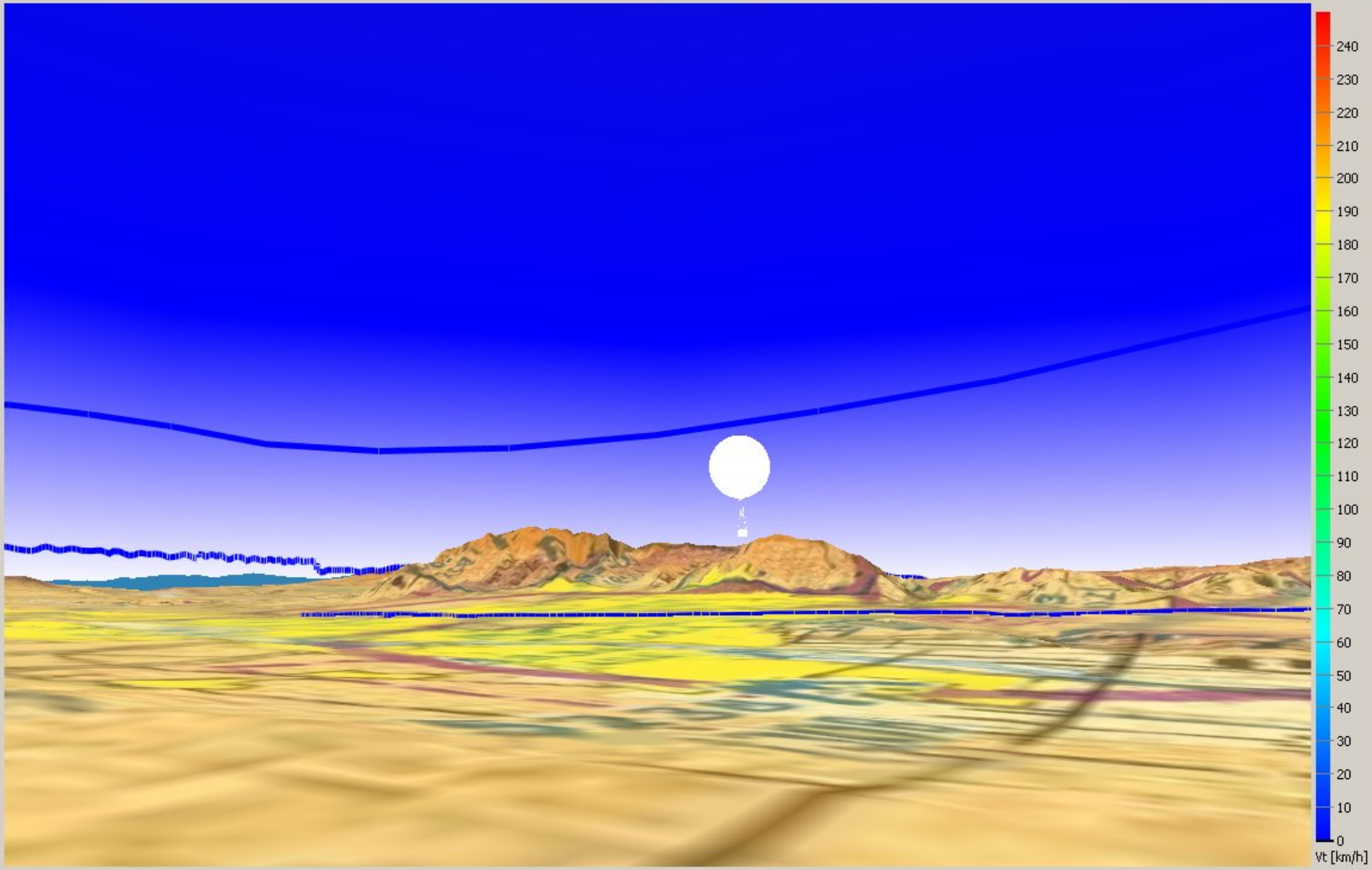

WKZ	Zeit	Höhe	GPS Höhe	AGL	Trk	VGd.	Vario	ENL	Std.Höhe
OH-ENI	14:39:15	2063m	2380m	401m	347°	20km/h	-0,2m/s	0	2242m

W A V R N35°00'02" W106°46'38" 14:39:15

zumiez
KAY

SeeYou - [8A7A3K01.IGC (Animation)]

Datei Bearbeiten Ansicht Animation Extras Fenster Hilfe

Aufgaben-Geschwinc

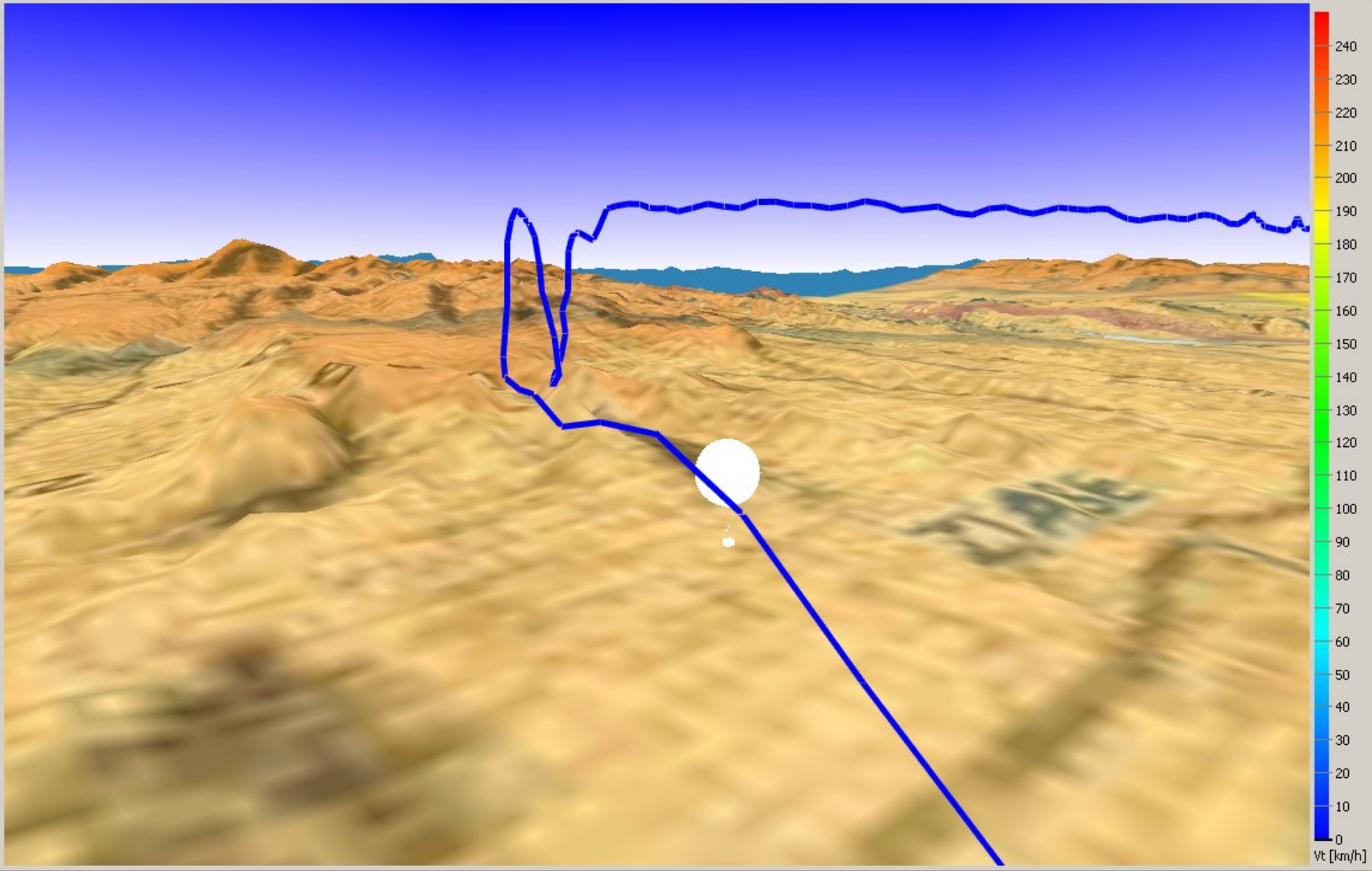

WKZ	Zeit	Höhe	GPS Höhe	AGL	Trk	VGd.	Vario	ENL	Std.Höhe
OH-ENI	17:36:15	2543m	2890m	790m	21°	24km/h	0,1m/s	0	2722m

W A V R N35°32'14" W106°40'38" 17:36:15

SeeYou - [8A7A3K01a.IGC (Animation)]

Datei Bearbeiten Ansicht Animation Extras Fenster Hilfe

Aufgaben-Geschwinc

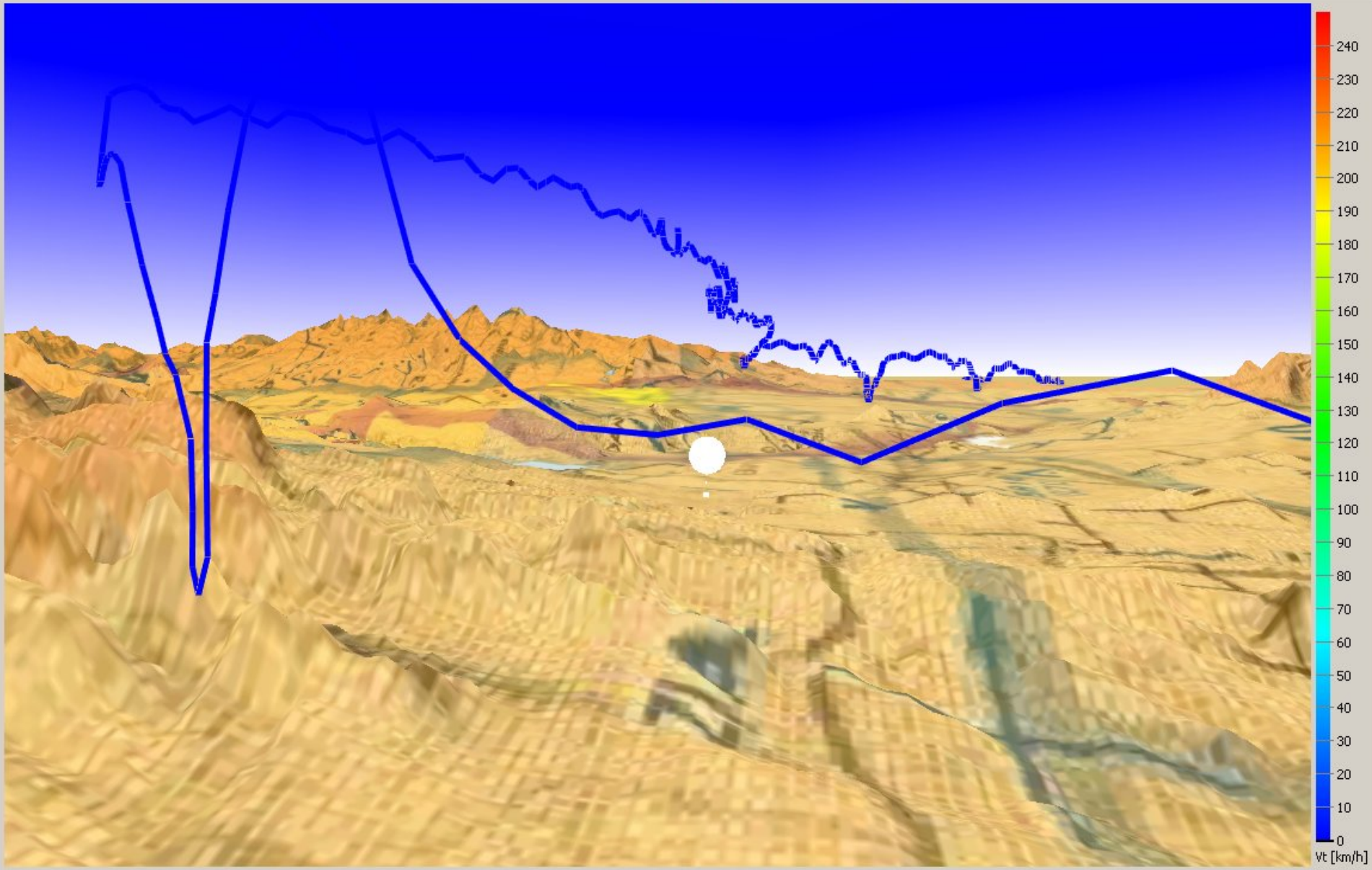

WKZ	Zeit	Höhe	GPS Höhe	AGL	Trk	VGd.	Vario	ENL	Std.Höhe
OH-ENI	17:40:15	2315m	2850m	535m	23°	20km/h	-0,1m/s	0	2681m

W A V R N35°32'59" W106°40'16" 17:40:15

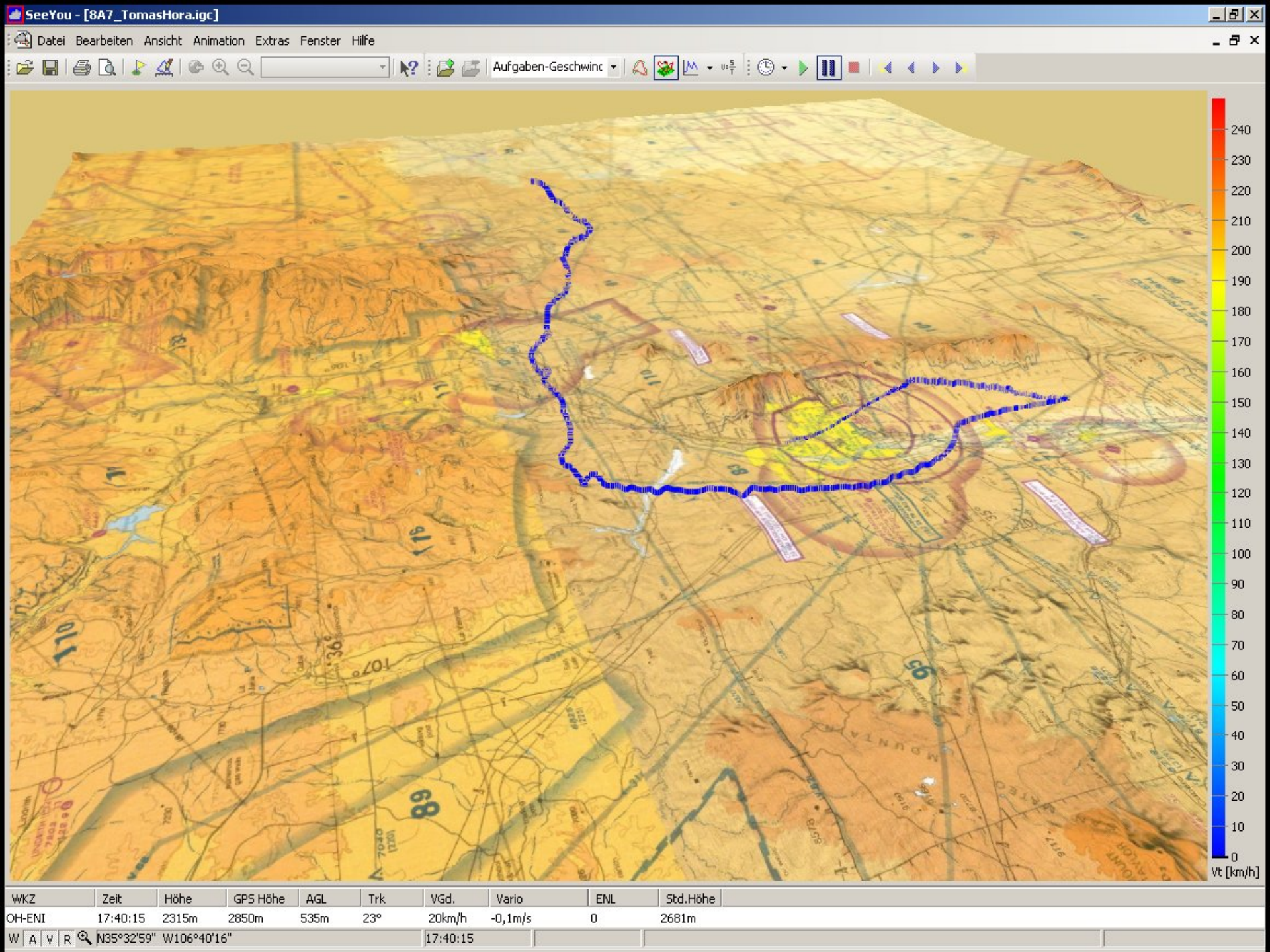
SeeYou - [8A7_TomasHora.igc]
Datei Bearbeiten Ansicht Animation Extras Fenster Hilfe
Aufgaben-Geschwinc
240
230
220
210
200
190
180
170
160
150
140
130
120
110
100
90
80
70
60
50
40
30
20
10
0
Vt [km/h]
WKZ Zeit Höhe GPS Höhe AGL Trk VGd. Vario ENL Std.Höhe
OH-ENI 17:40:15 2315m 2850m 535m 23° 20km/h -0,1m/s 0 2681m
W A V R N35°32'59" W106°40'16"
17:40:15

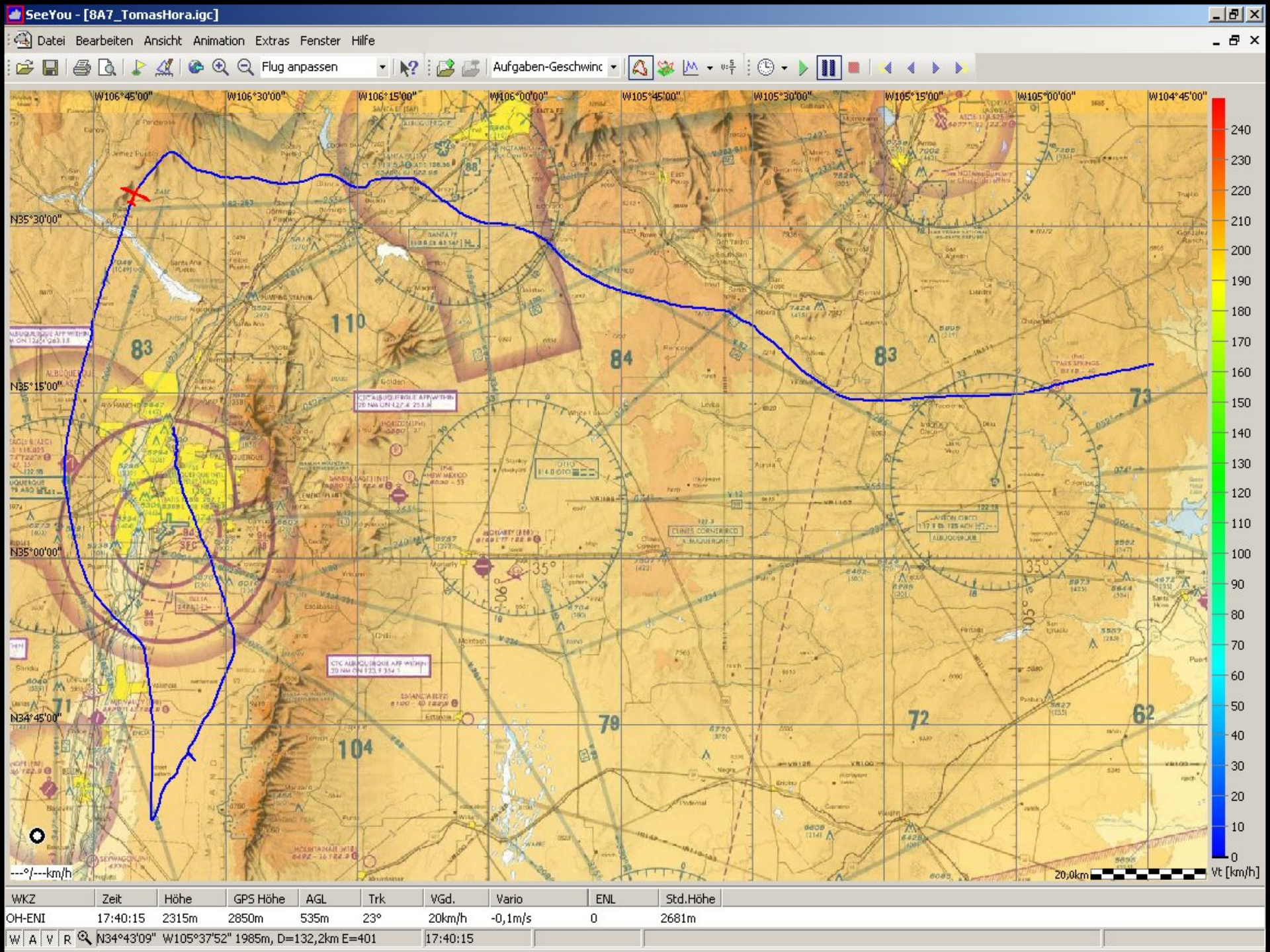
SeeYou - [8A7_TomasHora.igc]
Datei Bearbeiten Ansicht Animation Extras Fenster Hilfe
Flug anpassen
Aufgaben-Geschwinc
W106°45'00"
W106°30'00"
W106°15'00"
W106°00'00"
W105°45'00"
W105°30'00"
W105°15'00"
W105°00'00"
W104°45'00"
N35°30'00"
N35°15'00"
N35°00'00"
N34°45'00"
240
230
220
210
200
190
180
170
160
150
140
130
120
110
100
90
80
70
60
50
40
30
20
10
0
Vt [km/h]
20,0km
---°/---km/h
WKZ Zeit Höhe GPS Höhe AGL Trk VGd. Vario ENL Std.Höhe
OH-ENI 17:40:15 2315m 2850m 535m 23° 20km/h -0,1m/s 0 2681m
W A V R N34°43'09" W105°37'52" 1985m, D=132,2km E=401
17:40:15

SeeYou - [8A7A3K01a.IGC (Animation)]

Datei Bearbeiten Ansicht Animation Extras Fenster Hilfe

Aufgaben-Geschwinc

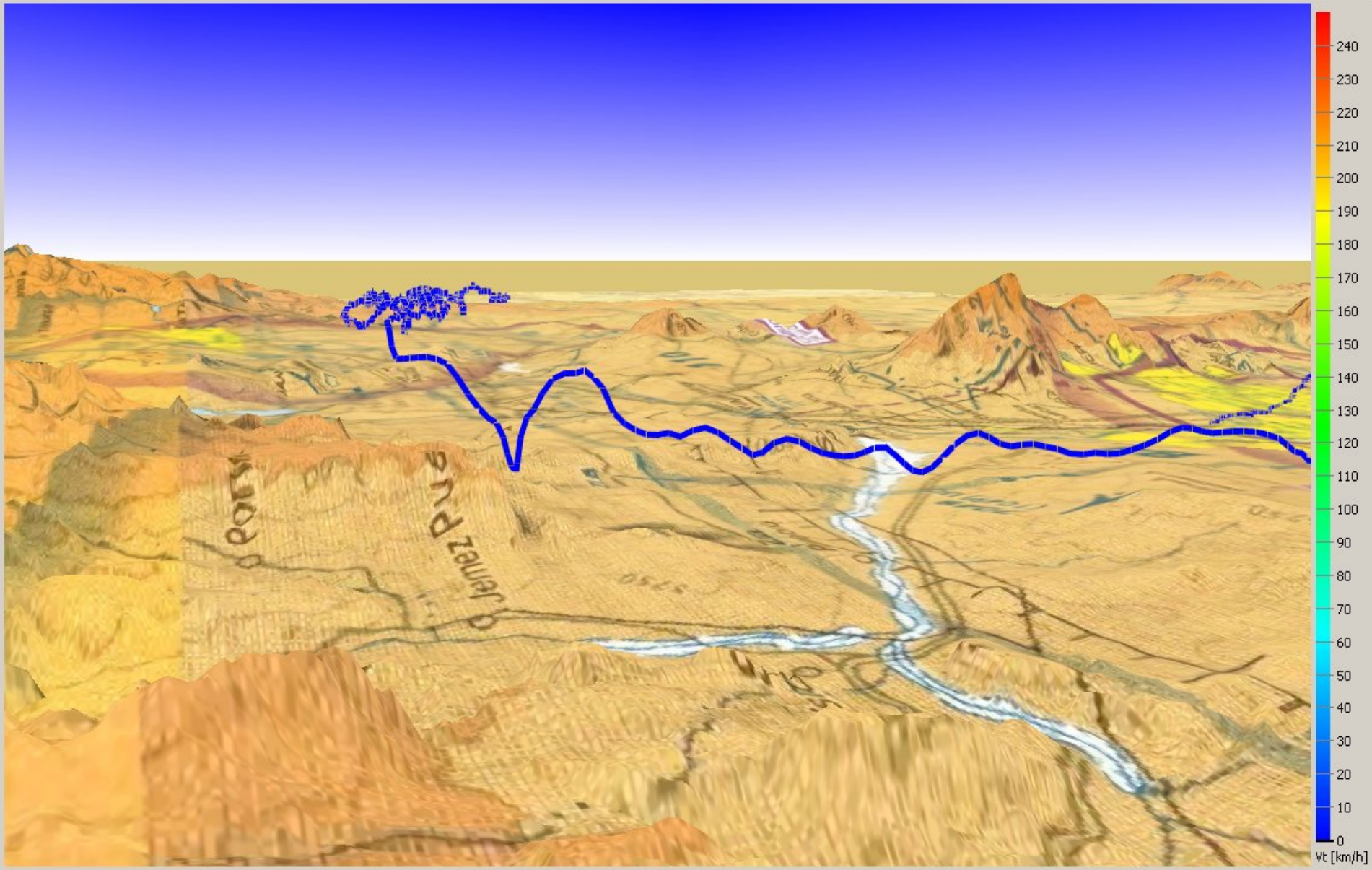

WKZ	Zeit	Höhe	GPS Höhe	AGL	Trk	VGd.	Vario	ENL	Std.Höhe
OH-ENI	17:40:15	2315m	2850m	535m	23°	20km/h	-0,1m/s	0	2681m

W A V R N35°32'59" W106°40'16" 17:40:15

N38°30'
N37°30'
W105°30'
W104°30'
W103°30'
W102°30'
N36°30'
W101°30'
W100°30'
W 99°30'
W 98°30'
W 97°30'
N35°30'
N34°30'
Image © 2008 DigitalGlobe
Image © 2008 TerraMetrics
Image NMRGIS
226 km
6°12'53.58" N 101°25'31.42" W
Sichthöhe 751.26 km
Google

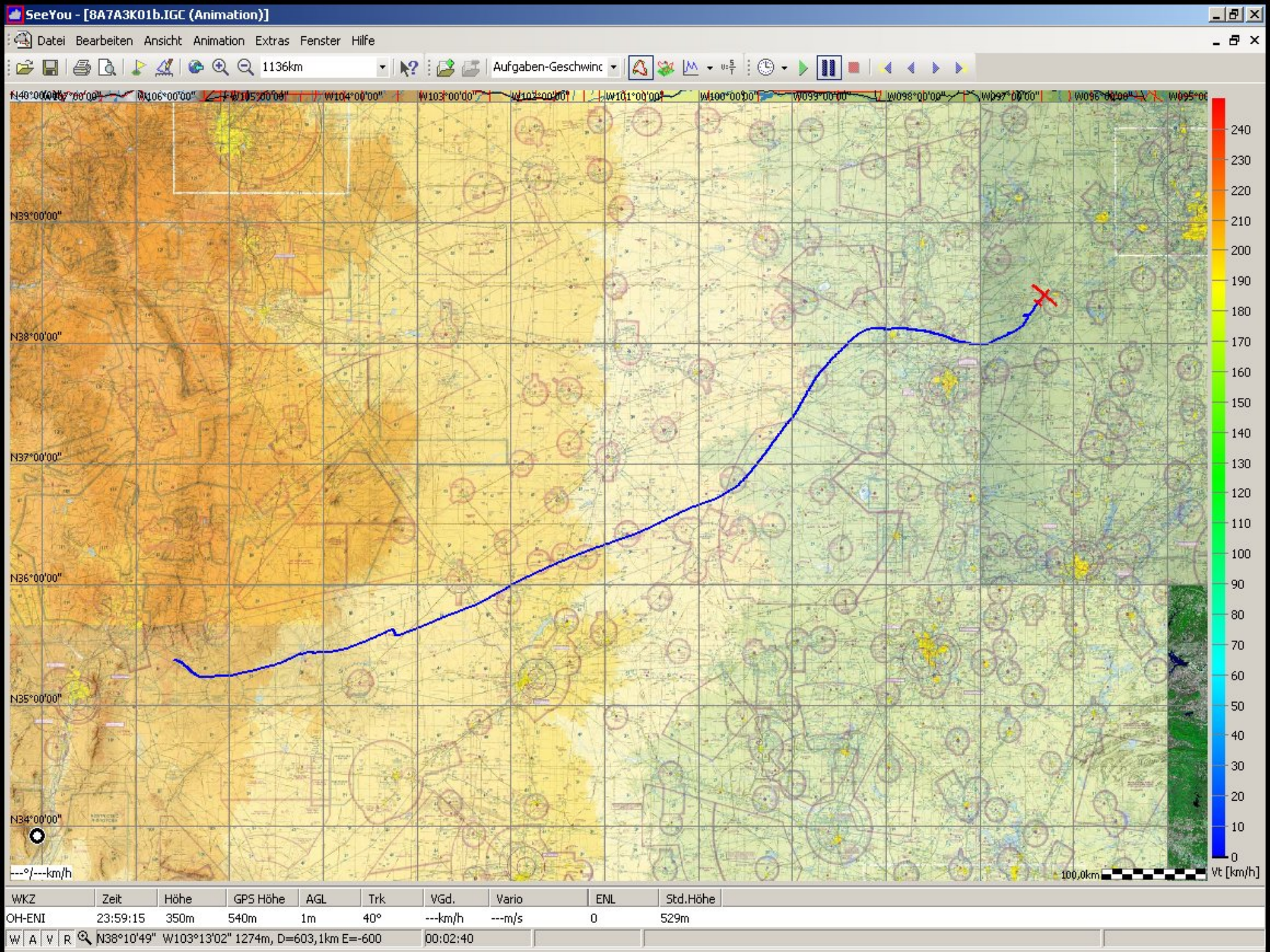
SeeYou - [8A7A3K01b.IGC (Animation)]
Datei Bearbeiten Ansicht Animation Extras Fenster Hilfe
1136km
Aufgaben-Geschwinc
W106°00'00"
W105°00'00"
W104°00'00"
W103°00'00"
W102°00'00"
W101°00'00"
W100°00'00"
W099°00'00"
W098°00'00"
W097°00'00"
N39°00'00"
N38°00'00"
N37°00'00"
N36°00'00"
N35°00'00"
N34°00'00"
240
230
220
210
200
190
180
170
160
150
140
130
120
110
100
90
80
70
60
50
40
30
20
10
0
Vt [km/h]
---°/---km/h
100,0km
WKZ Zeit Höhe GPS Höhe AGL Trk VGd. Vario ENL Std.Höhe
OH-ENI 23:59:15 350m 540m 1m 40° ---km/h ---m/s 0 529m
W A V R N38°10'49" W103°13'02" 1274m, D=603,1km E=-600
00:02:40

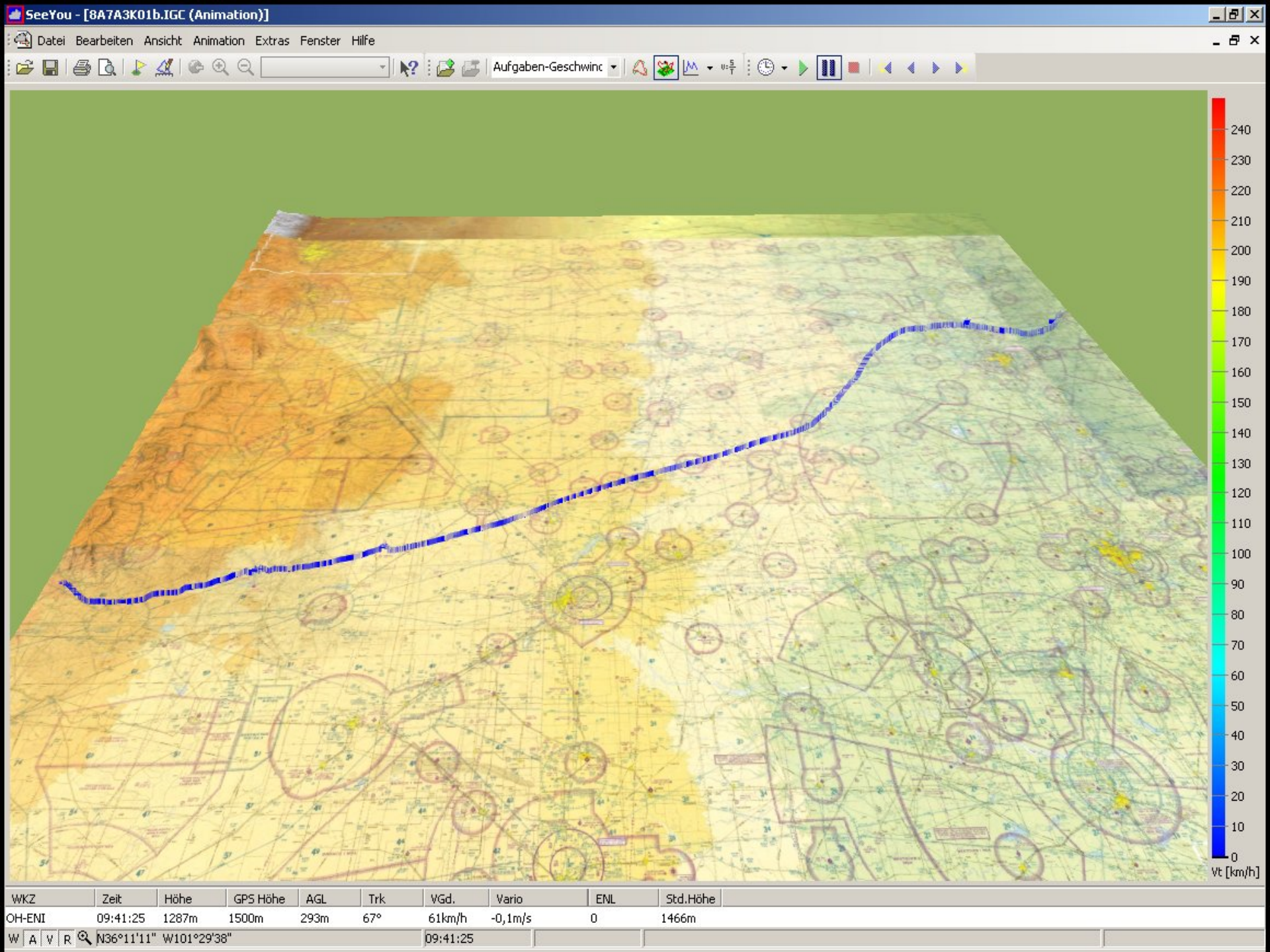
SeeYou - [8A7A3K01b.IGC (Animation)]
Datei Bearbeiten Ansicht Animation Extras Fenster Hilfe
Aufgaben-Geschwinc
240
230
220
210
200
190
180
170
160
150
140
130
120
110
100
90
80
70
60
50
40
30
20
10
0
Vt [km/h]
WKZ Zeit Höhe GPS Höhe AGL Trk VGd. Vario ENL Std.Höhe
OH-ENI 09:41:25 1287m 1500m 293m 67° 61km/h -0,1m/s 0 1466m
W A V R N36°11'11" W101°29'38"
09:41:25

AUGSBURG GERMANY
BALLONBAU WORECK

Welcome to Texas
Drive Friendly -The Texas Way
Proud Home of President George W. Bush
NO TRESP
BEWAR
Rattlesn

Ryder
B
METRO
Van
By Ryder

N39°15'
GARMIN
N38°45'
000
W 98°45'
W 98°15'
W 97°45'
W 97°15'
W 96°45'
N38°15'
W 96°15'
W 95°45'
W 95°15'
W 94°45'
W 94°15'
W 93°45'
N37°45'
N37°15'
Image © 2008 DigitalGlobe
Image © 2008 TerraMetrics
124 km
8°10'34.02" N 96°13'29.63" W
Sichthöhe 418.94 km

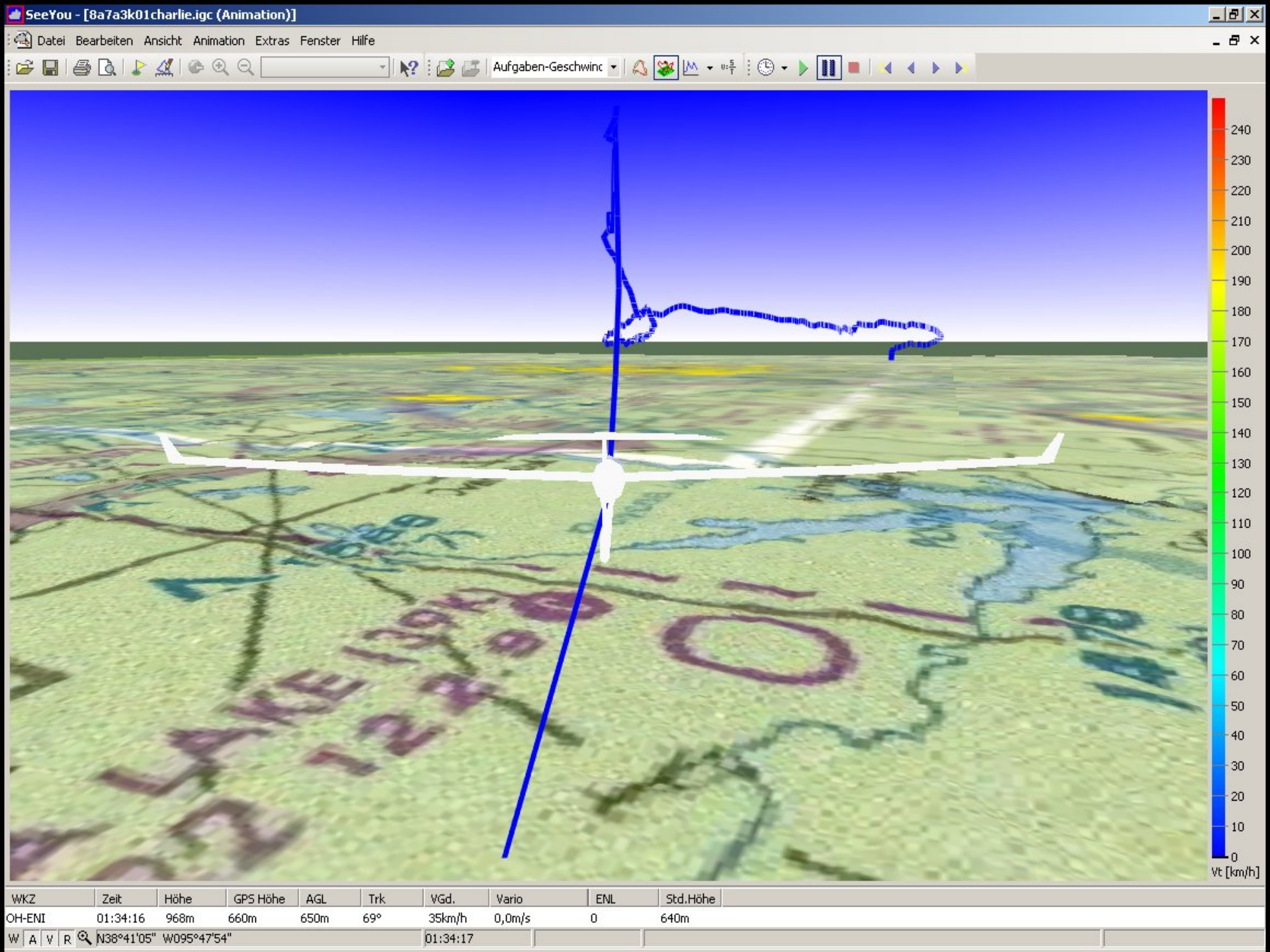
SeeYou - [8a7a3k01charlie.igc (Animation)]
Datei Bearbeiten Ansicht Animation Extras Fenster Hilfe
Aufgaben-Geschwinc
240
230
220
210
200
190
180
170
160
150
140
130
120
110
100
90
80
70
60
50
40
30
20
10
0
Vt [km/h]
WKZ Zeit Höhe GPS Höhe AGL Trk VGd. Vario ENL Std.Höhe
OH-ENI 01:34:16 968m 660m 650m 69° 35km/h 0,0m/s 0 640m
W A V R N38°41'05" W095°47'54"
01:34:17

SeeYou - [8a7a3k01charlie.igc (Animation)]

Datei Bearbeiten Ansicht Animation Extras Fenster Hilfe

Aufgaben-Geschwinc

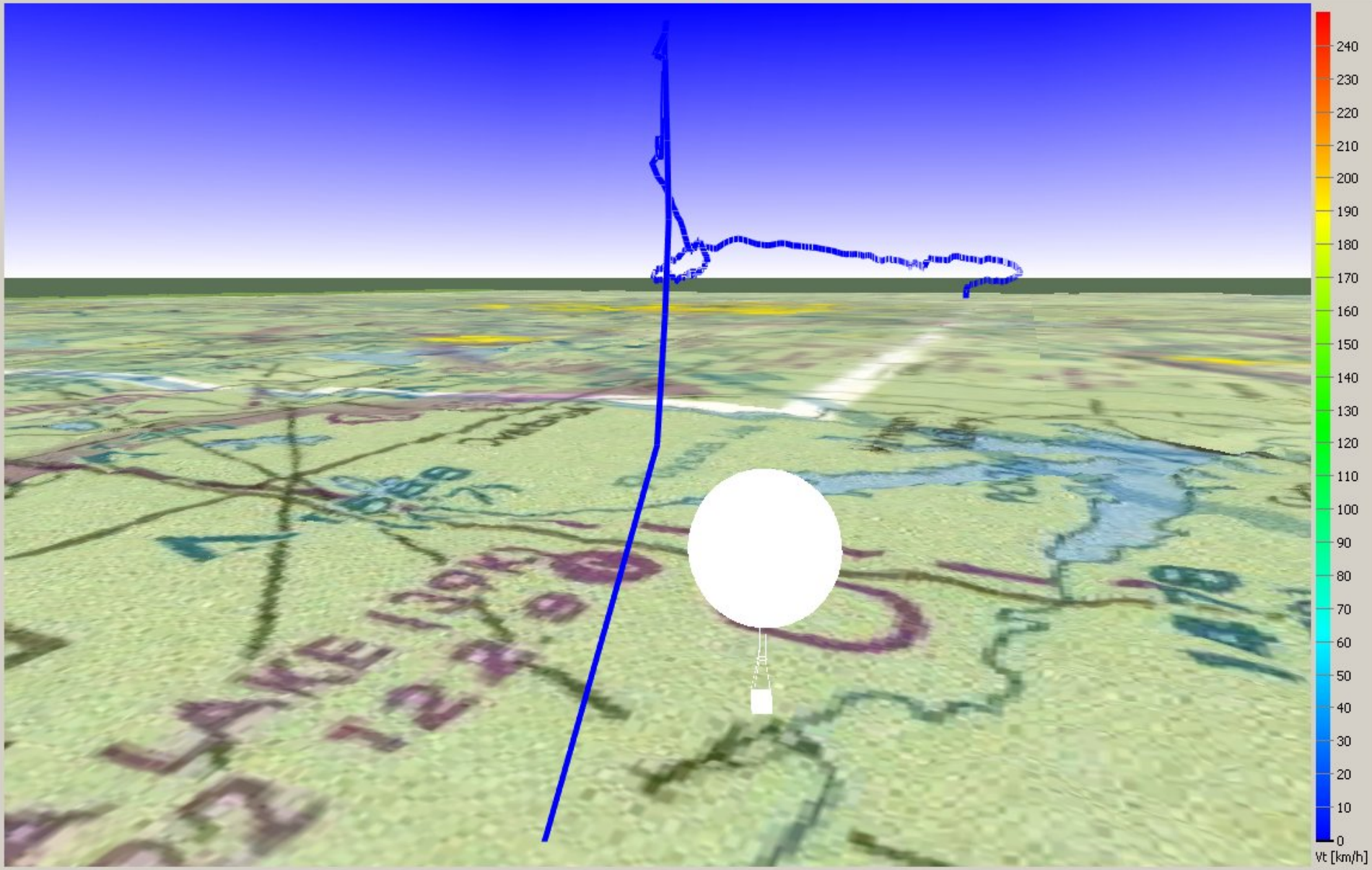

WKZ	Zeit	Höhe	GPS Höhe	AGL	Trk	VGd.	Vario	ENL	Std.Höhe
OH-ENI	01:34:16	968m	660m	650m	69°	35km/h	0,0m/s	0	640m

W A V R N38°41'05" W095°47'54" 01:34:17

SeeYou - [8a7a3k01charlie.igc (Animation)]

Datei Bearbeiten Ansicht Animation Extras Fenster Hilfe

Aufgaben-Geschwinc

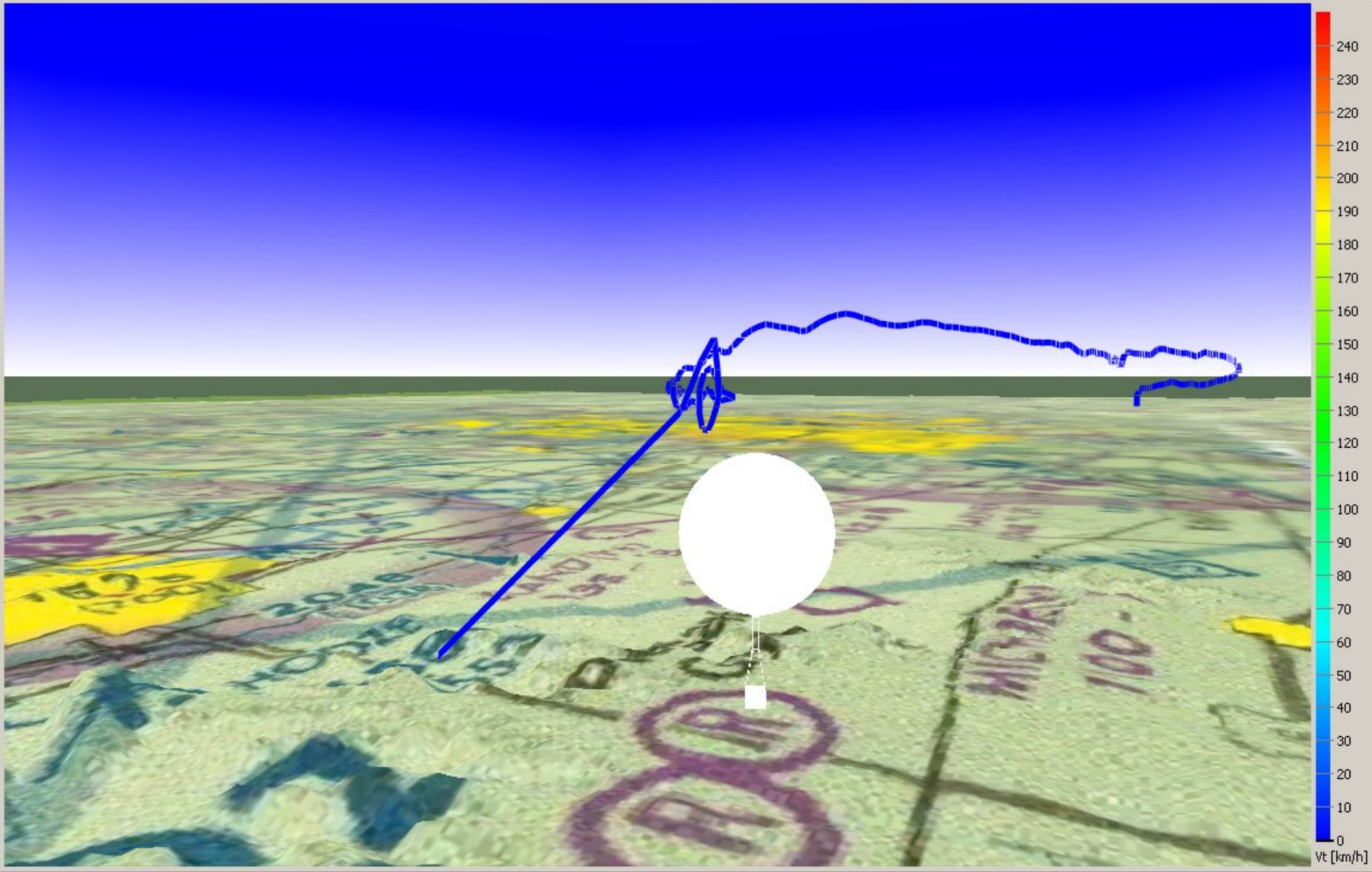

WKZ	Zeit	Höhe	GPS Höhe	AGL	Trk	VGd.	Vario	ENL	Std.Höhe
OH-ENI	02:39:53	1052m	750m	716m	67°	34km/h	0,0m/s	0	724m

W A V R N38°48'08" W095°21'52" 02:39:54

SeeYou - [8a7a3k01charlie.igc (Animation)]

Datei Bearbeiten Ansicht Animation Extras Fenster Hilfe

Aufgaben-Geschwinc

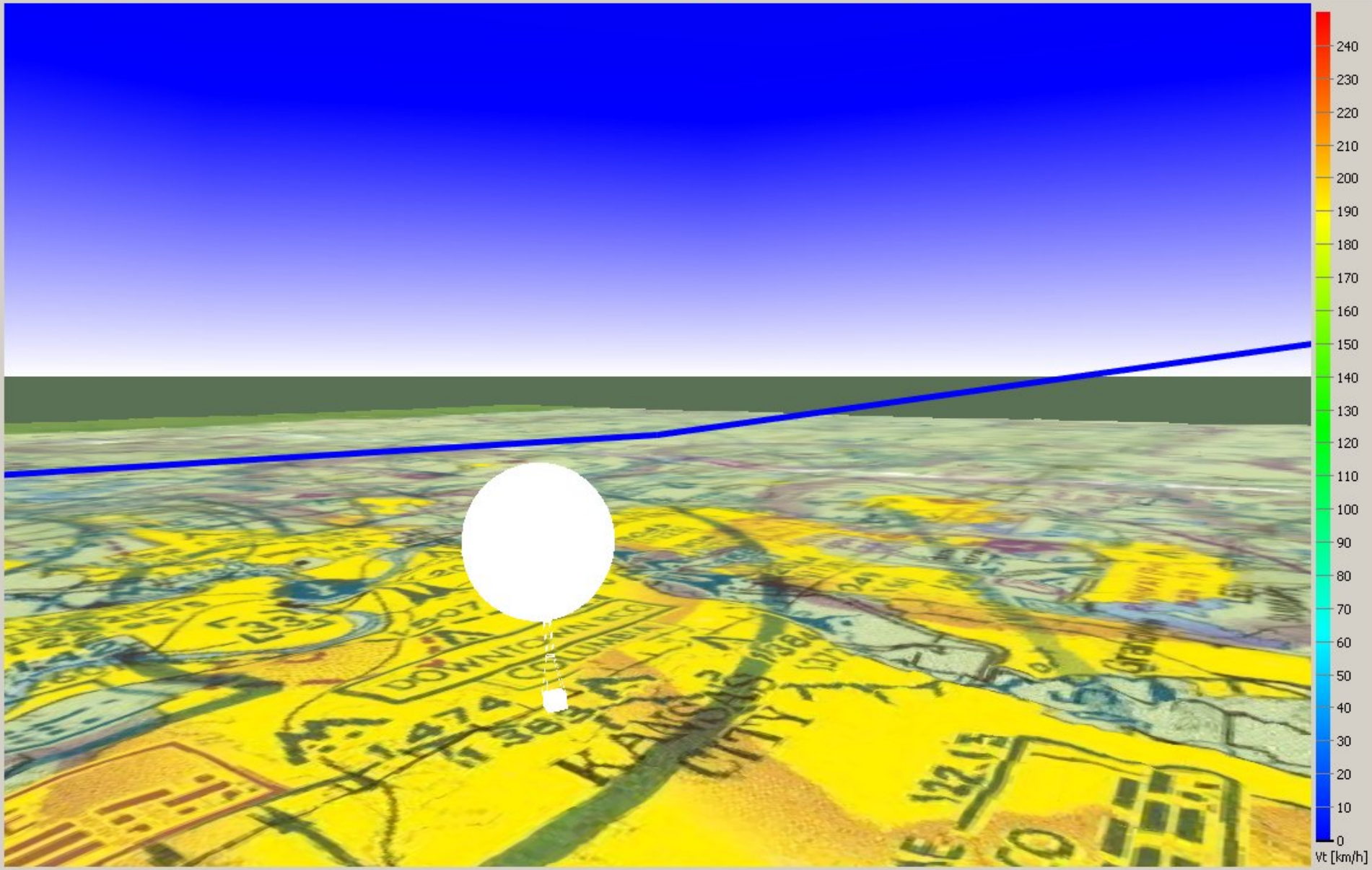

WKZ	Zeit	Höhe	GPS Höhe	AGL	Trk	VGd.	Vario	ENL	Std.Höhe
OH-ENI	04:18:15	1586m	1290m	1257m	125°	29km/h	0,1m/s	2	1258m

W A V R N38°53'42" W094°48'03" 04:18:15

SeeYou - [8A7A3K01c.IGC (Animation)]

Datei Bearbeiten Ansicht Animation Extras Fenster Hilfe

Flug anpassen | Aufgaben-Geschwinc

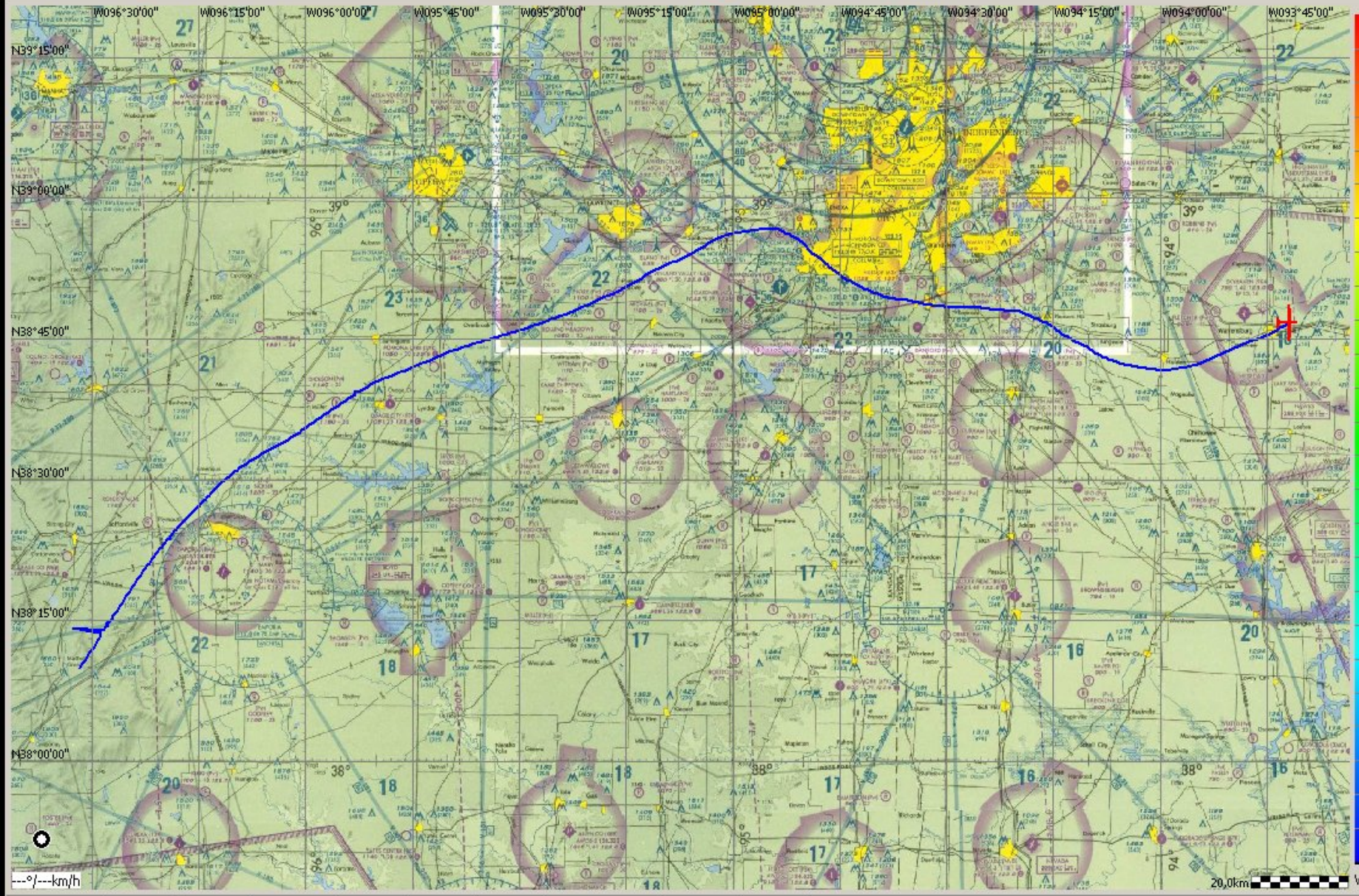

WKZ	Zeit	Höhe	GPS Höhe	AGL	Trk	VGd.	Vario	ENL	Std.Höhe
OH-ENI	07:34:15	-433m	230m	-672m	90°	---km/h	---m/s	2	-696m

W A V R N38°17'10" W095°30'30" 330m, D=166,7km E=1108 23:59:38

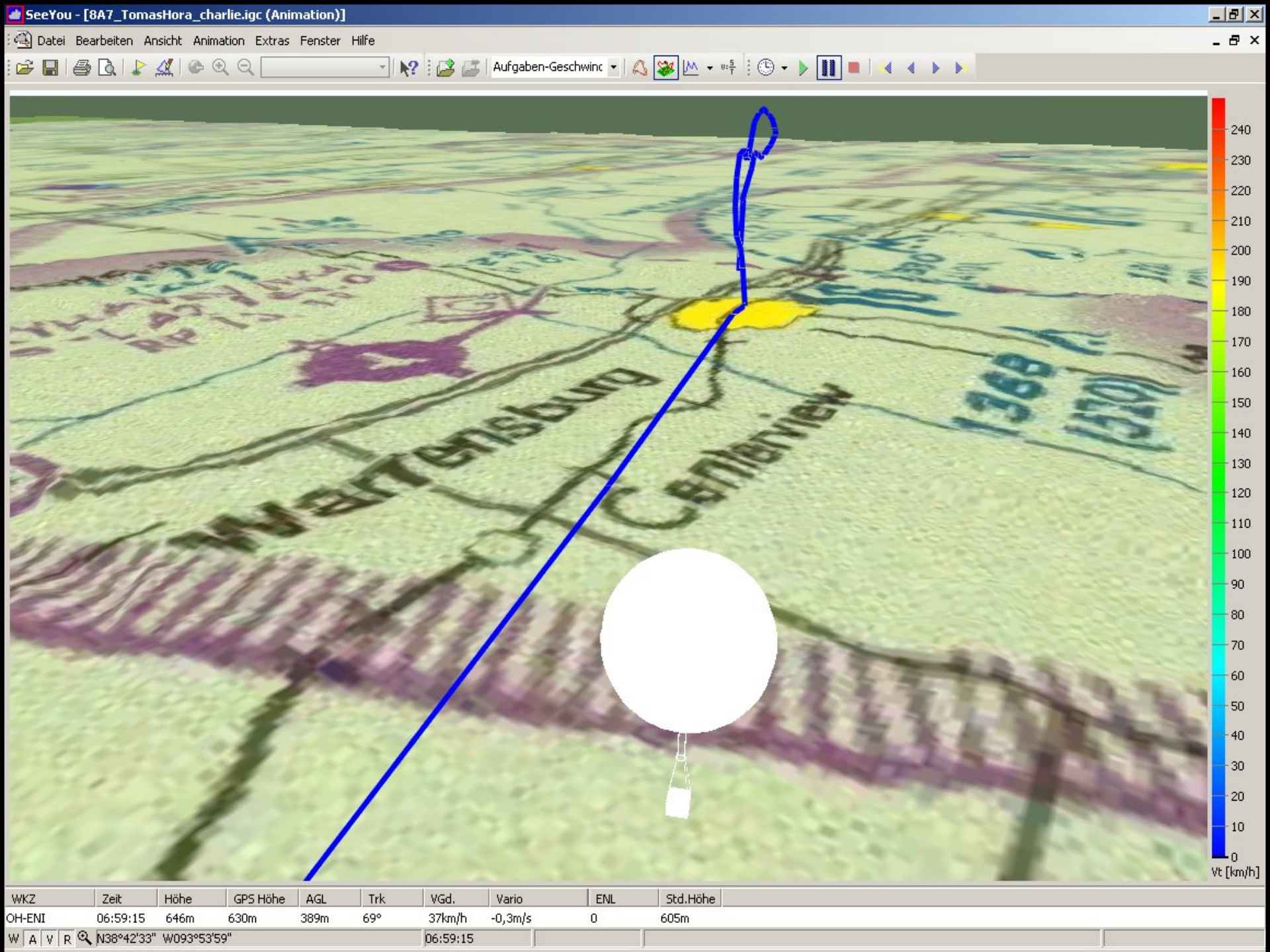
SeeYou - [8A7_TomasHora_charlie.igc (Animation)]
Datei Bearbeiten Ansicht Animation Extras Fenster Hilfe
Aufgaben-Geschwinc
Wartensburg
Centerview
240
230
220
210
200
190
180
170
160
150
140
130
120
110
100
90
80
70
60
50
40
30
20
10
0
Vt [km/h]
WKZ Zeit Höhe GPS Höhe AGL Trk VGd. Vario ENL Std.Höhe
OH-ENI 06:59:15 646m 630m 389m 69° 37km/h -0,3m/s 0 605m
W A V R N38°42'33" W093°53'59" 06:59:15

SeeYou - [8A7_TomasHora_charlie.igc (Animation)]

Datei Bearbeiten Ansicht Animation Extras Fenster Hilfe

Aufgaben-Geschwinc

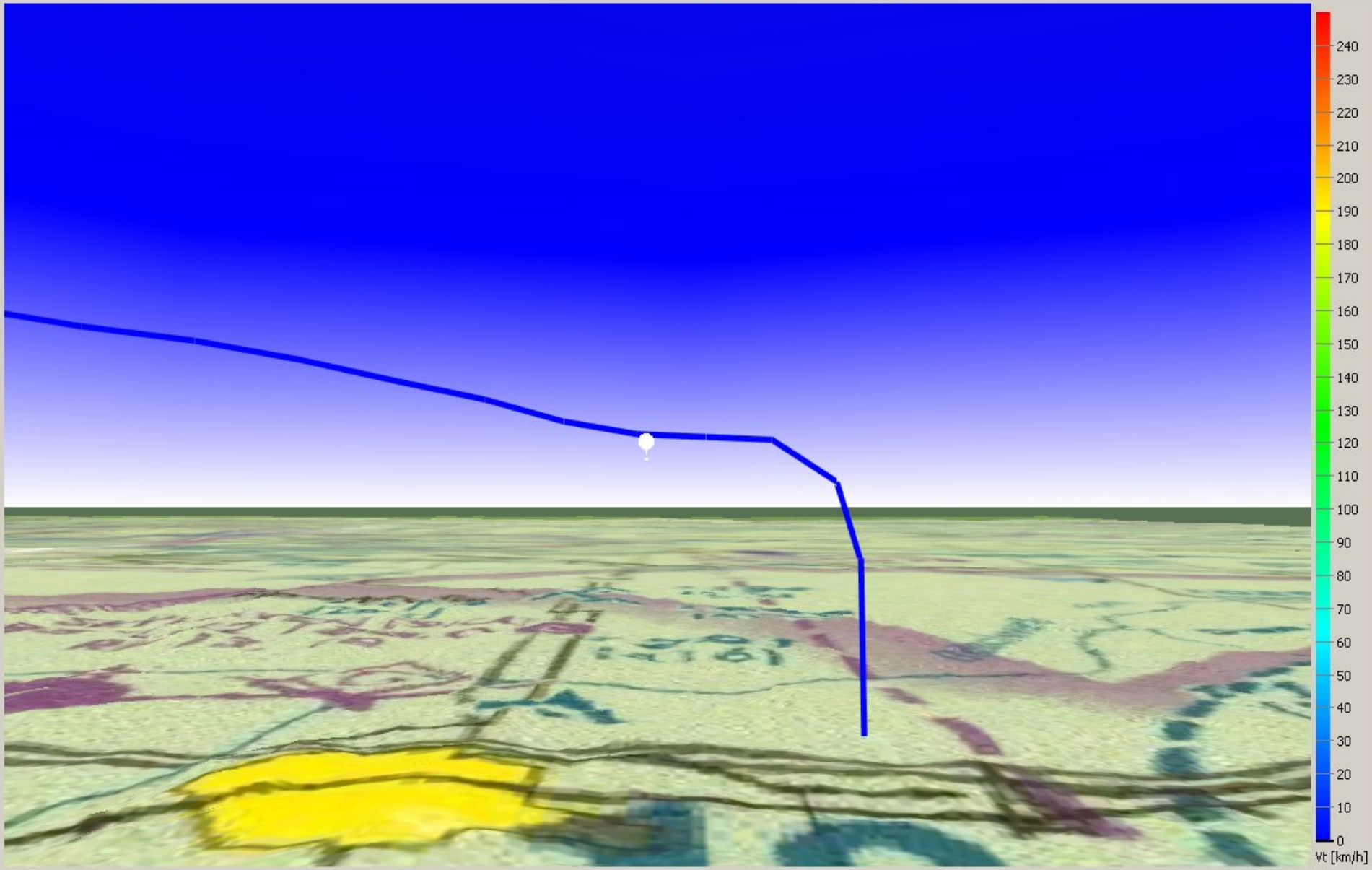

WKZ	Zeit	Höhe	GPS Höhe	AGL	Trk	VGd.	Vario	ENL	Std.Höhe
OH-ENI	07:26:32	460m	440m	214m	61°	37km/h	-0,1m/s	1	419m

W A V R N38°46'11" W093°43'07" 07:26:32

SeeYou - [8A7_TomasHora_charlie.igc (Animation)]

Datei Bearbeiten Ansicht Animation Extras Fenster Hilfe

Aufgaben-Geschwinc

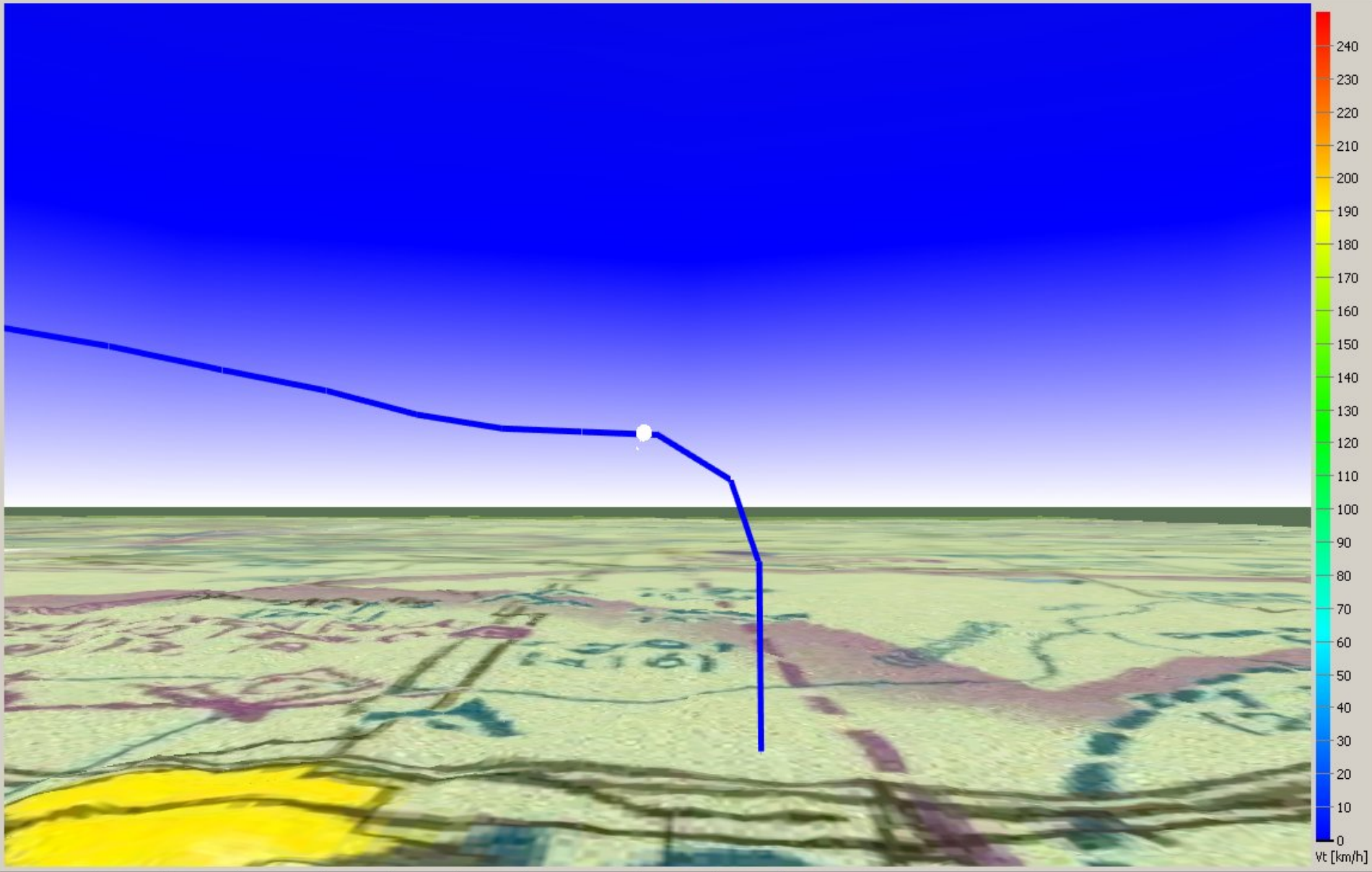

WKZ	Zeit	Höhe	GPS Höhe	AGL	Trk	VGd.	Vario	ENL	Std.Höhe
OH-ENI	07:28:15	460m	450m	211m	63°	39km/h	-0,6m/s	2	419m

W A V R N38°46'28" W093°42'28" 07:28:15

SeeYou - [8A7_TomasHora_charlie.igc (Animation)]

Datei Bearbeiten Ansicht Animation Extras Fenster Hilfe

Aufgaben-Geschwinc

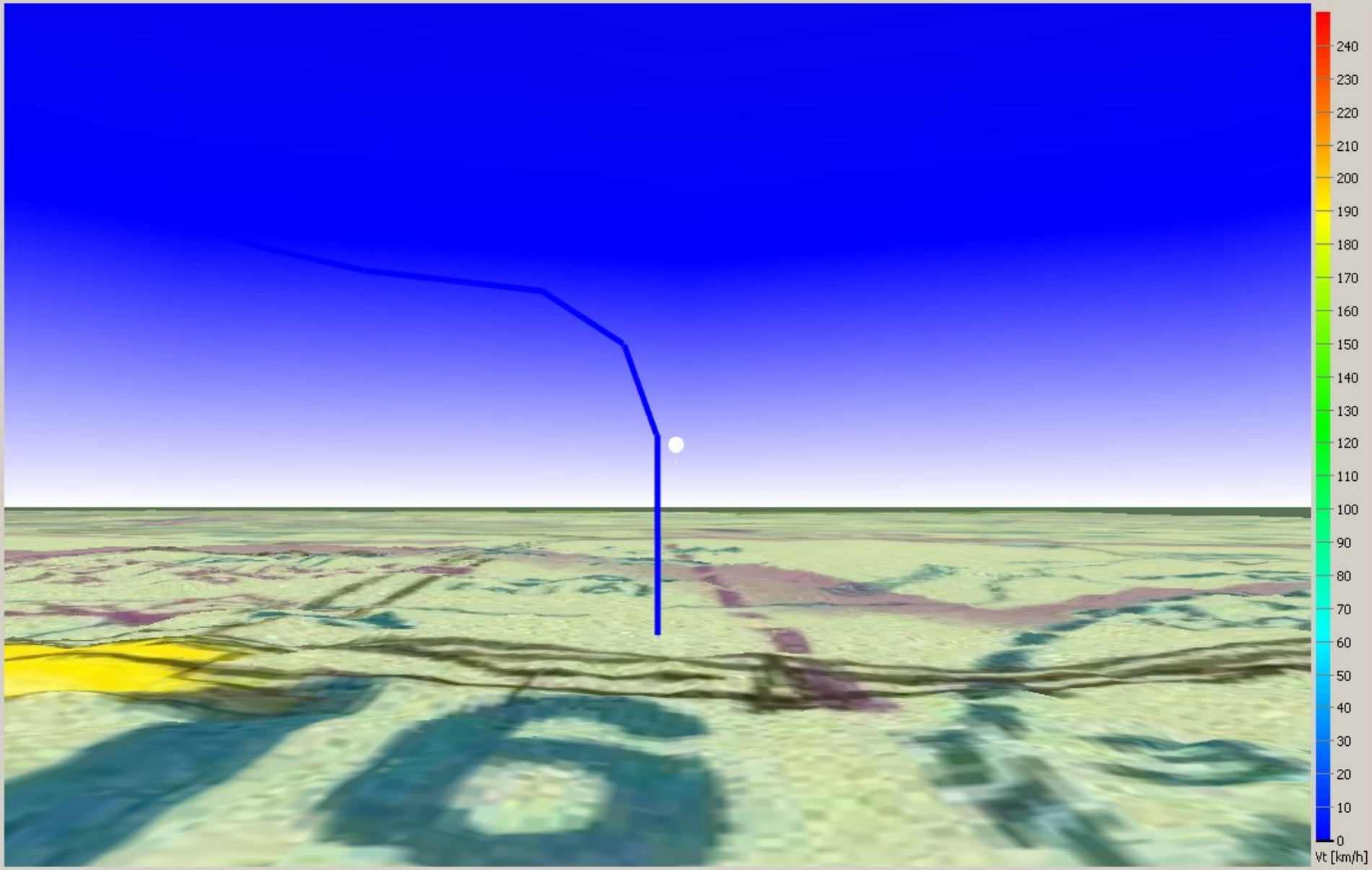

WKZ	Zeit	Höhe	GPS Höhe	AGL	Trk	VGd.	Vario	ENL	Std.Höhe
OH-ENI	07:31:15	262m	250m	20m	270°	0km/h	0,0m/s	4	221m

W A V R N38°46'46" W093°41'53" 07:31:15

12

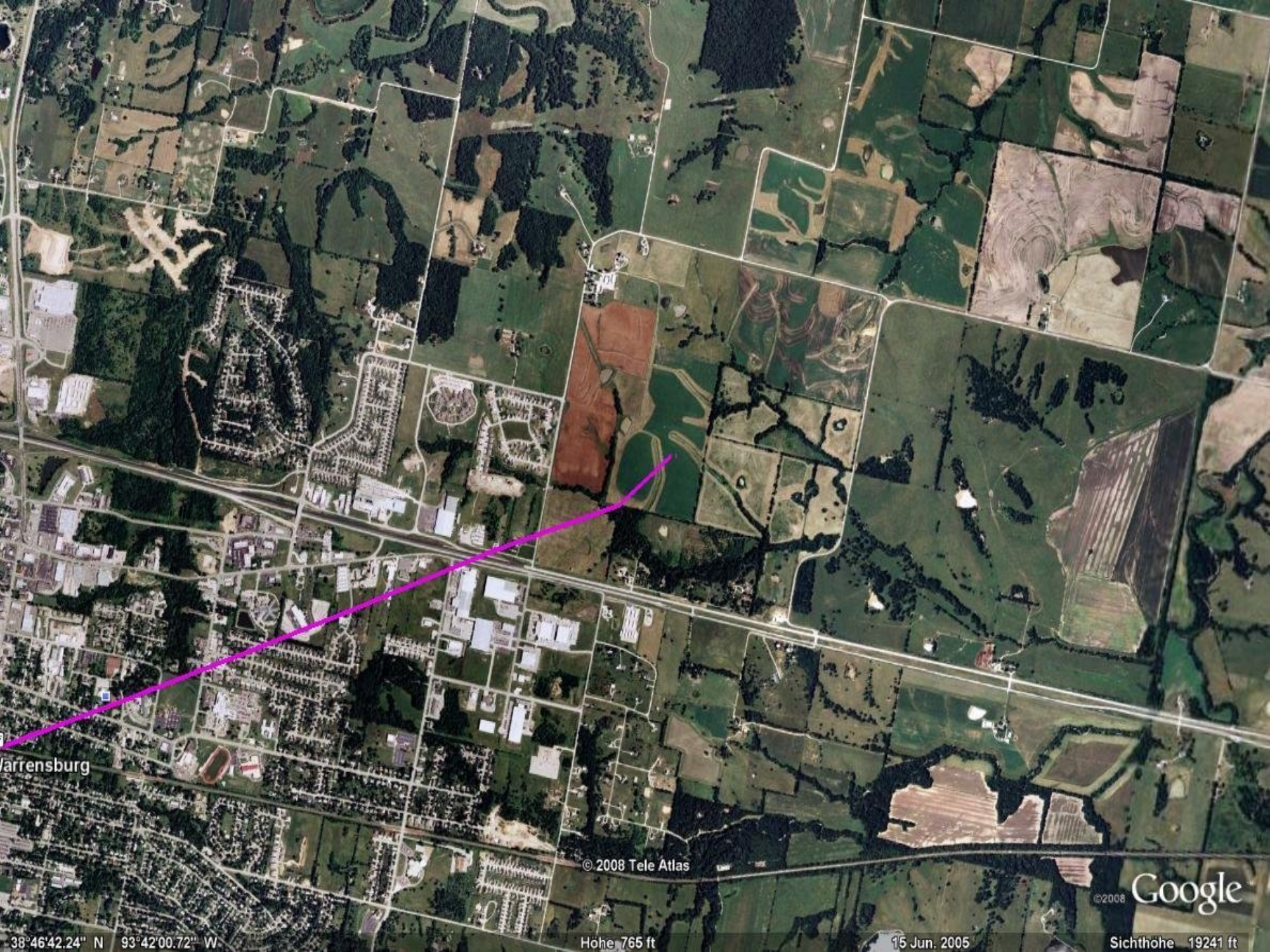
Warrensburg
© 2008 Tele Atlas
©2008 Google
38°46'42.24" N 93°42'00.72" W
Höhe 765 ft
15 Jun. 2005
Sichthöhe 19241 ft

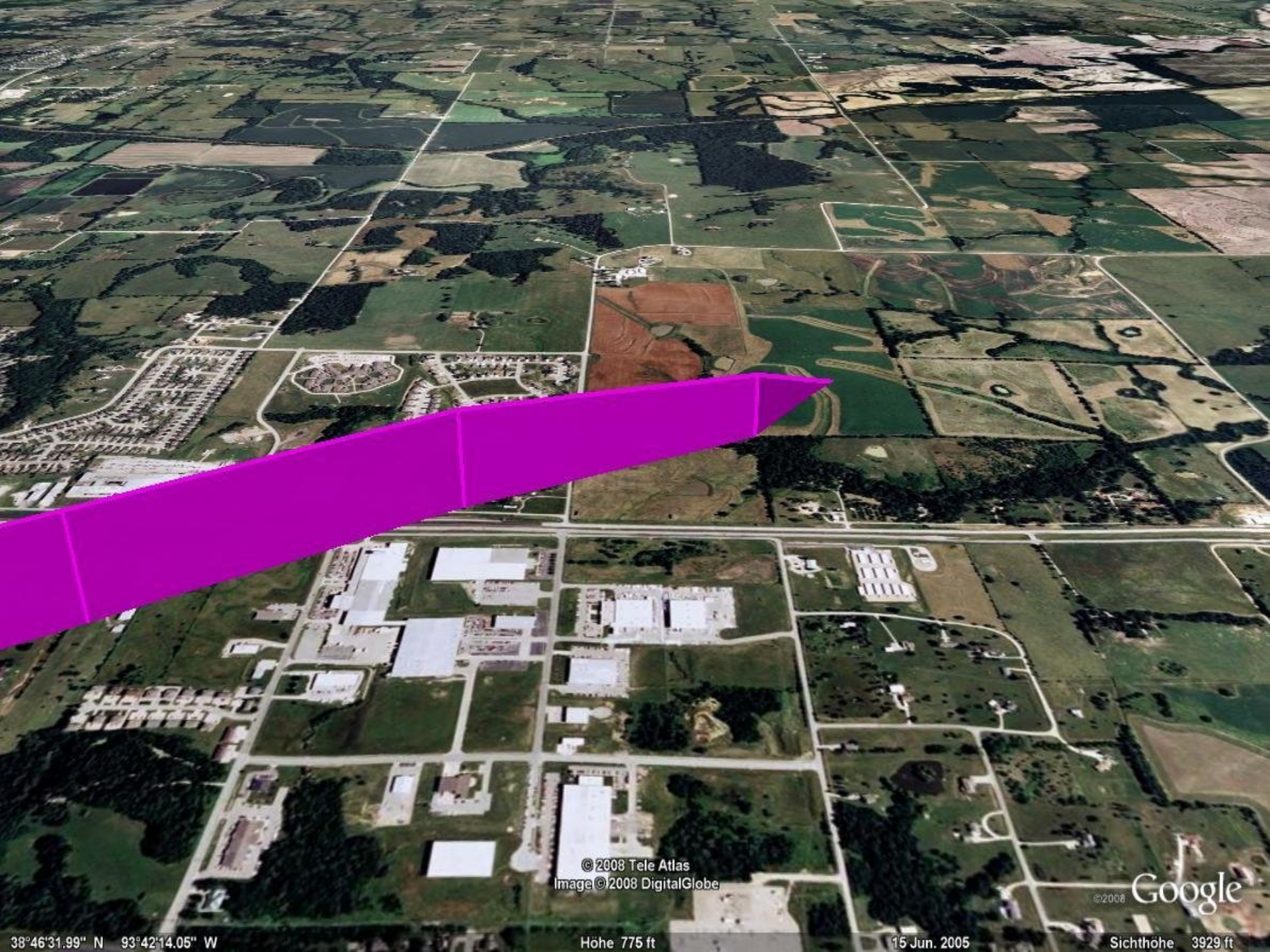
© 2008 Tele Atlas
Image © 2008 DigitalGlobe
©2008 Google
38°46'31.99" N 93°42'14.05" W
Höhe 775 ft
15 Jun. 2005
Sichthöhe 3929 ft

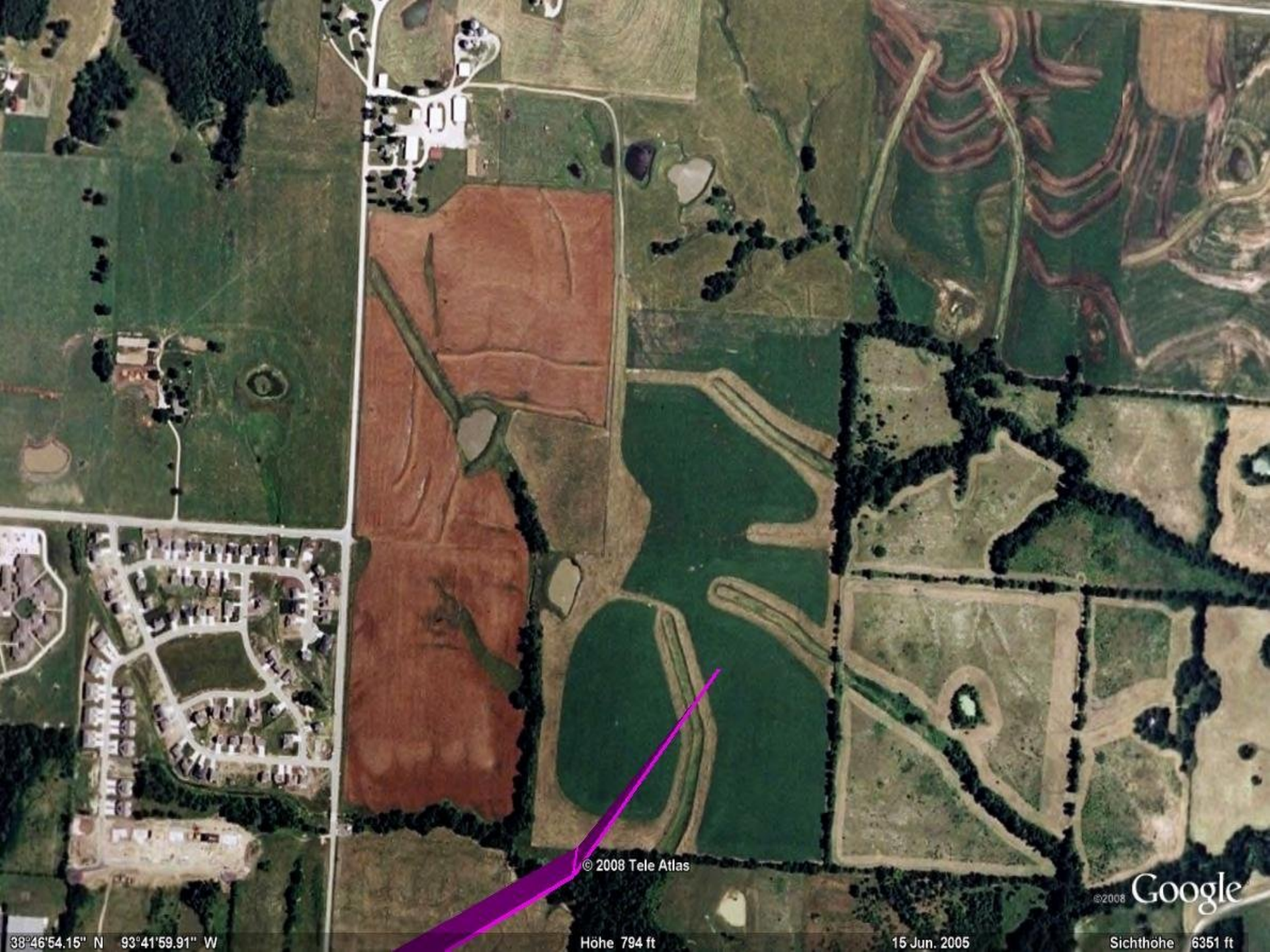
© 2008 Tele Atlas
©2008 Google
38°46'54.15" N 93°41'59.91" W
Höhe 794 ft
15 Jun. 2005
Sichthöhe 6351 ft

© 2008 Tele Atlas
Google
38°46'39.27" N 93°42'01.94" W
Höhe 757 ft
15 Jun. 2005
Sichthöhe 5553 ft

IT'S WHAT'S INSIDE
AND HOW IT'S PACKED

Championship
Diploma
FAI
Championship
Diploma
FAI